




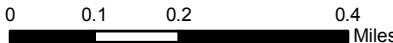
Legend

FLOOD ZONE

-  An area inundated by 100-year flooding, for which Base Flood Elevations (BFEs) have been determined.
-  An area inundated by 100-year flooding with velocity hazard (wave action); BFEs have been determined.
-  An area inundated by 500-year flooding; an area inundated by 100-year flooding with average depths of less than 1 foot or with drainage areas less than 1 square mile; or an area protected by levees from 100-year flooding.

WWTF SITE

Town of Chatham



 **STEARNS & WHEELER** ^{LLC}
Environmental Engineers & Scientists

HYANNIS, MASSACHUSETTS
1545 Iyanough Road
Phone: 508 367-5880
Fax: 508 362-6884
Web: stearnswheeler.com

Date: 6/14/2007

TOWN OF CHATHAM, MASSACHUSETTS

COMPREHENSIVE WASTEWATER
MANAGEMENT PLAN

FEMA FLOOD ZONE NEAR WWTF
FIGURE 10-6