



Town of Chatham

Office of the Select Board
Town Manager
549 Main Street
Chatham, MA 02633



Jill R. Goldsmith
TOWN MANAGER
jgoldsmith@chatham-ma.gov

Tel: (508) 945-5105
Fax: (508) 945-3550
www.chatham-ma.gov

NEWS RELEASE

FOR IMMEDIATE RELEASE – April 12, 2024

Contact: Robert Faley
Director of Public Works
(508) 945-5155; rfaley@chatham-ma.gov

Sewer Construction Update

Chatham – C.C. Construction, Inc. will be continuing work for the Phase 1D-2A: Route 137 – Morton Road Sewer Extension Project (1D-2A) and for the Queen Anne Pumping Station (QAPS) Upgrade as outlined below. Dig It Construction LLC will be continuing work on the Phase 1E-2 – Stage Harbor Road Sewer Extension Project (1E-2), and Robert B. Our Co., Inc. will be commencing work on the Mill Pond Pumping Station Upgrade (MPPS) as outlined below.

Work for the week of April 15th – April 19th:

1D-2A:

- Tuesday 4/16 – Thursday 4/18: Limited sewer manhole work on Meetinghouse Road, Middle Road, and Morton Road. ***Police detail(s) will be on-site in the immediate vicinity of the work area.***
- Continued site work at Pump Station #3 (Meetinghouse Road) and Pump Station #4 (Twine Field Drive) is expected.

QAPS:

- Site work at the pump station site (40 Queen Anne Road; south side of Queen Anne Road and Oyster Pond Furlong intersection).

1E-2:

- ***Monday 4/15 – Detour expected to shift:*** Continued site work is expected at the pumping station site (Old Mill Boat Yard/Harbormasters Garage) and continued sewer work on Stage Harbor Road near the intersection with Bridge Street. ***For public safety reasons, Stage Harbor Road between Bridge Street and Honeysuckle Lane will be closed and a detour will be in place.***

- *Detour from Champlain Road – via Bridge Street*
- *Detour from Bridge Street around Champlain Road*
- *From Stage Harbor Road – via Cedar Street to Champlain Road*
- *See figures below for additional information for WORK ZONE 2*
- **Tuesday 4/16 – Friday 4/19 – Detour expected to shift:** Continued site work expected at the pumping station site (Old Mill Boat Yard/Harbormasters Garage) and continued sewer work on Stage Harbor Road. ***For public safety reasons, Stage Harbor Road between the Harbormaster’s Garage and Champlain Road will be closed and a detour will be in place.***
 - *Detour route will be from Bridge Street North to Stage Harbor Road, to Cedar Street, to Champlain Road.*
 - *Detour route from Champlain Road to Cedar Street to Stage Harbor Road to Bridge Street.*
 - *See figures below for additional information for WORK ZONE 1*

Two Week Look Ahead (4/22 – 4/26):

1D-2A:

- Continued site work at Pump Station #3 (Meetinghouse Road) and Pump Station #4 (Twine Field Drive) expected.

QAPS:

- Site work at the pump station site (40 Queen Anne Road; south side of Queen Anne Road and Oyster Pond Furlong intersection).

1E-2:

- Continued site work is expected at the pumping station site (Old Mill Boat Yard/Harbormasters Garage) and continued sewer work on Stage Harbor Road. ***For public safety reasons, Stage Harbor Road between the Harbormaster’s Garage and Champlain Road will be closed and a detour will be in place.***
 - *Detour route will be from Bridge Street North to Stage Harbor Road, to Cedar Street, to Champlain Road.*
 - *Detour route from Champlain Road to Cedar Street to Stage Harbor Road to Bridge Street.*
 - *See figures below for additional information for WORK ZONE 1*

Three Week Look Ahead (4/29 – 5/3):

1D-2A:

- Continued site work at Pump Station #3 (Meetinghouse Road) and Pump Station #4 (Twine Field Drive) expected.

QAPS:

- Site work at the pump station site (40 Queen Anne Road; south side of Queen Anne Road and Oyster Pond Furlong intersection).

1E-2:

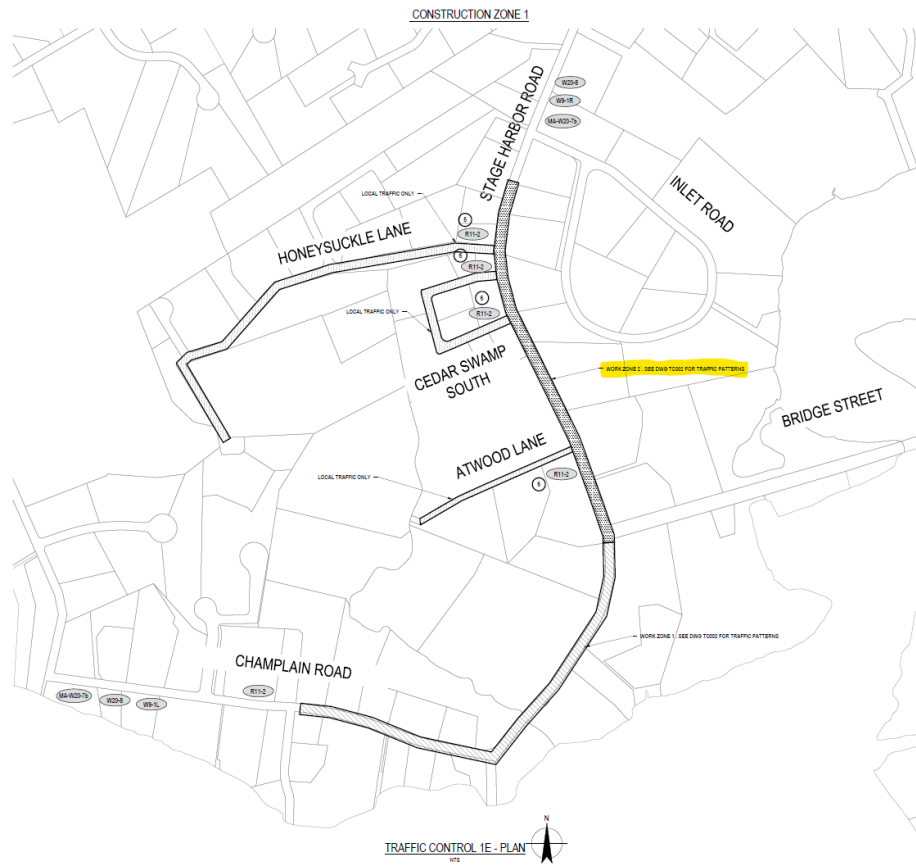
- Continued site work is expected at the pumping station site (Old Mill Boat Yard/Harbormasters Garage) and continued sewer work on Stage Harbor Road. ***For public safety reasons, Stage***

Harbor Road between the Harbormaster's Garage and Champlain Road will be closed and a detour will be in place.

- **Detour route will be from Bridge Street North to Stage Harbor Road, to Cedar Street, to Champlain Road.**
- **Detour route from Champlain Road to Cedar Street to Stage Harbor Road to Bridge Street.**
- **See figures below for additional information for WORK ZONE 1**

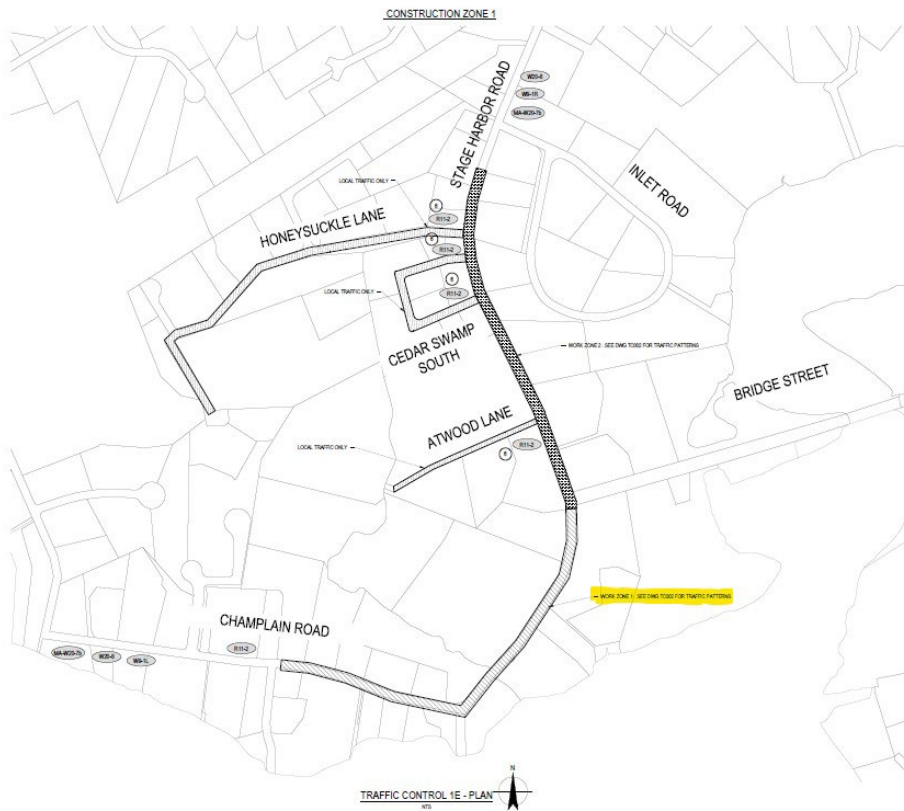
MPPS:

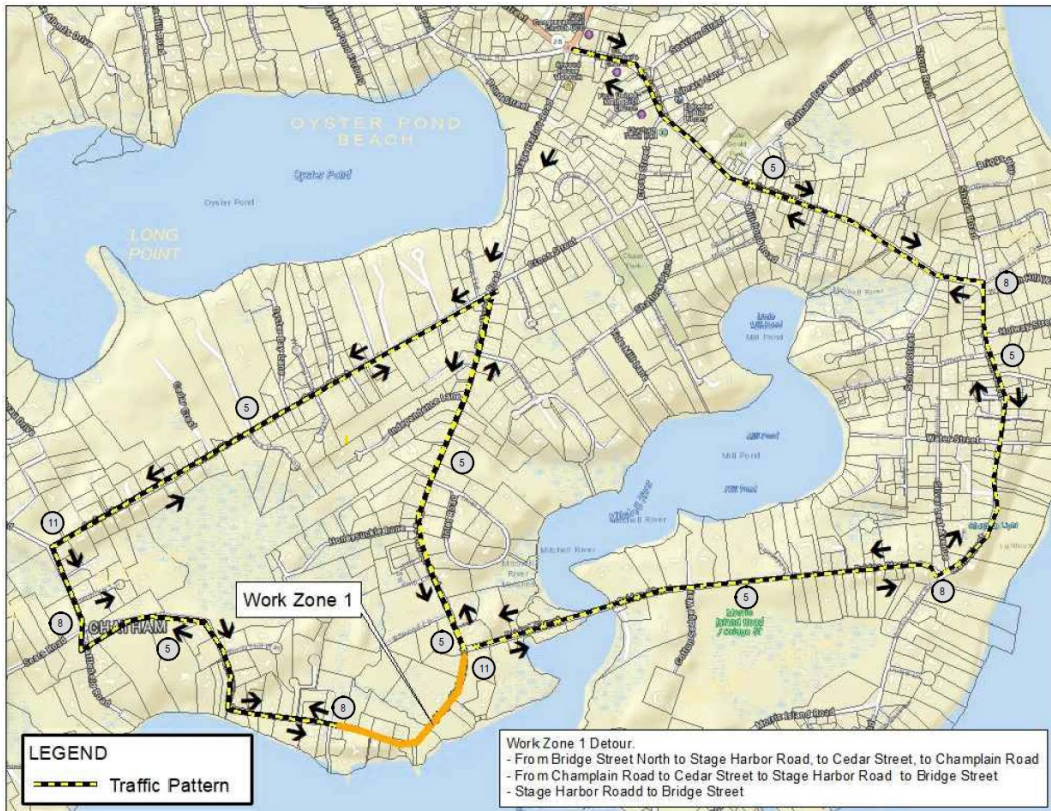
- **Sewer work is expected to commence on Mill Pond Road and Homestead Lane. *Mill Pond Road will be limited to resident access only. Police detail(s) will be in place.***





WORK ZONE 2 DETOURS - PLAN
 NTS





WORK ZONE 1 DETOURS - PLAN
 NTS

Please note that this is a projected schedule and will be adjusted accordingly based on the Contractor’s actual progress and the weather.

Roads will be passable at the end of each day. Police Details and Contractors will work with residents to ensure their needs for access are addressed.

Police Details and signage will be in-place to assist motorists in reaching their destination.

Normal work hours are 7:00 AM to 4:00 PM Monday to Friday, weather permitting, unless otherwise noted.

The website formerly used for project updates (<http://www.chathamscproject.info>) is no longer being updated as the information is now available on the Town’s website under the Projects link. If you have this site bookmarked please update with the new link to the Town’s website. Sewer construction updates are being posted to the Town’s website as the primary information site for residents at <http://www.chatham-ma.gov>. We encourage you to visit for additional information regarding the CWMP and other important projects and events in Town.

Thank you for your patience and cooperation during this important project to restore and protect our environment.

###