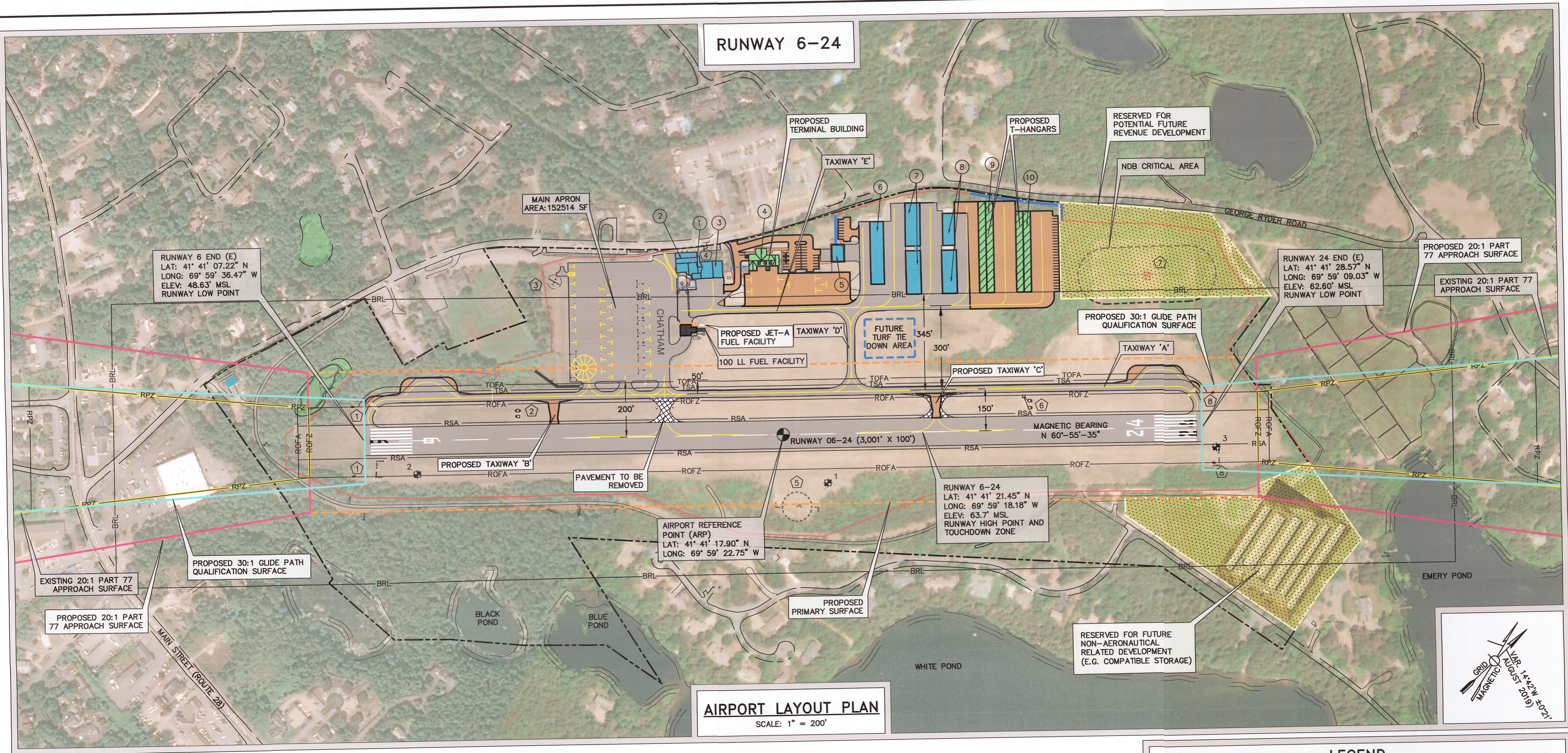


Boston Baltimore Orlando Hartford
 This drawing and the design and construction features disclosed are proprietary to Gale Associates, Inc. and shall not be altered or reused in whole or part without the express written permission of Gale Associates, Inc. Copyright ©2018

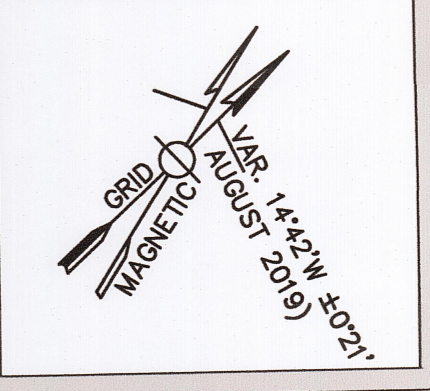
PREPARED FOR:

PROJECT
AIRPORT MASTER PLAN UPDATE
 AIP NO. 3-25-0015-23-2018

OWNER
CHATHAM MUNICIPAL AIRPORT
 TOWN OF CHATHAM, MASSACHUSETTS



AIRPORT LAYOUT PLAN
 SCALE: 1" = 200'



FACILITIES LIST				
(E) EXISTING		(F) FUTURE	(R) TO BE REMOVED	
TYPE	OPERATOR	STATUS	TOS ELEVATION (MSL)	
1	ADMIN. BUILDING	CHATHAM AIRPORT COMMISSION	(E)	
2	FRONT HANGAR	CHATHAM AIRPORT COMMISSION	(E)	
3	REAR HANGAR	CHATHAM AIRPORT COMMISSION	(E)	
4	ADMIN. BUILDING	CHATHAM AIRPORT COMMISSION	(F)	
5	SRE BUILDING	CHATHAM AIRPORT COMMISSION	(E)	
6	H1 HANGARS	CHATHAM AIRPORT COMMISSION	(E)	
7	H2 HANGARS	CHATHAM AIRPORT COMMISSION	(E)	
8	H3 HANGARS	HOMES FOR AIRPLANES, LLC	(E)	
9	HANGAR	-	(F)	
10	HANGAR	-	(F)	
11	-	-	-	

NOTES:
 1. NDB TO BE DECOMMISSIONED FOLLOWING ESTABLISHMENT OF NON-PRECISION APPROACH.

FAA APPROVAL
 APPROVED *[Signature]* Lead Community Planner
 DATE 7/9/20 in accordance with letter dated 7/1/20

MASSDOT AERONAUTICS APPROVAL
 APPROVED *[Signature]* Director of Aviation Planning
 DATE 6-30-2020

AIRPORT COMMISSION'S APPROVAL
 APPROVED *[Signature]* MR. PETER DONOVAN
 CHATHAM AIRPORT COMMISSION
 DATE 6-25-20

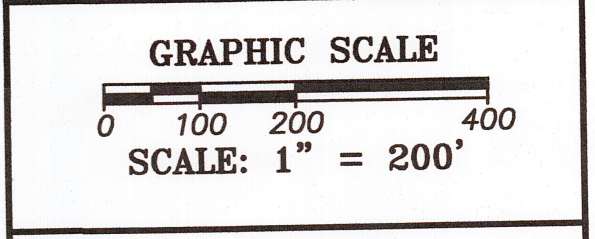
APPROVED *[Signature]* MR. TIM HOWARD, AIRPORT MANAGER
 DATE 6-25-20

NAVAIDS LIST			
TYPE	OPERATOR	STATUS	
1	REILS 6	AIRPORT	EXISTING
2	PAPI 6	AIRPORT	EXISTING
3	ASOS	NWS	EXISTING
4	ROTATING BEACON	AIRPORT	EXISTING
5	WINDCONE AND SEGMENTED CIRCLE	AIRPORT	EXISTING
6	PAPI 24	AIRPORT	EXISTING
7	NDB	MASSDOT	EXISTING
8	REILS 24	AIRPORT	EXISTING

SURVEY MONUMENTS			
	NORTHING	EASTING	ELEV. DESCRIPTION
1	2,715,091.91	1,068,922.33	60.70 PACS
2	2,714,051.71	1,067,880.42	48.90 SACS
3	2,716,185.03	1,069,793.21	60.87 SACS

ITEM	LEGEND	
	(E) EXISTING	(F) FUTURE
AIRPORT PROPERTY LINE	---	---
RUNWAY SAFETY AREA (RSA)	---	---
TAXIWAY SAFETY AREA (TSA)	---	---
RUNWAY OBSTACLE FREE ZONE (ROFZ)	---	---
RUNWAY PROTECTION ZONE (RPZ)	---	---
RUNWAY OBJECT FREE AREA (ROFA)	---	---
TAXIWAY OBJECT FREE AREA (TOFA)	---	---
WETLANDS		
BUILDINGS		
PAVEMENT		
B' CHAINLINK FENCE		
EXISTING PAVEMENT TO BE REMOVED		
RESERVED FOR FUTURE DEVELOPMENT		
PROPOSED PRIMARY SURFACE		
RUNWAY MARKINGS		
AIRPORT REFERENCE POINT (ARP)		

NO.	DATE	DESCRIPTION	BY
PROJECT NO.	777064		
DESIGNED BY	ID		
DRAWN BY	ID		
CHECKED BY	MPC		
DATE	APRIL, 2020		



SHEET TITLE
AIRPORT LAYOUT PLAN

DRAWING NO.
4
 4 of 12

3/27/2020 3:55:09 PM C:\Users\j\OneDrive\Working Drawings\Final AIP\777064-COX-AP-09-Ultimate Airport Layout Plan.dwg (A4)