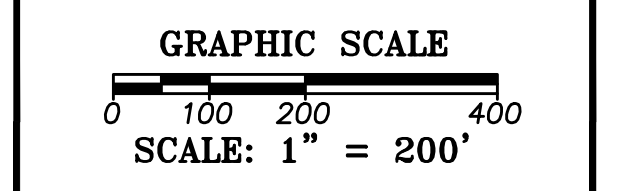


PREPARED FOR:

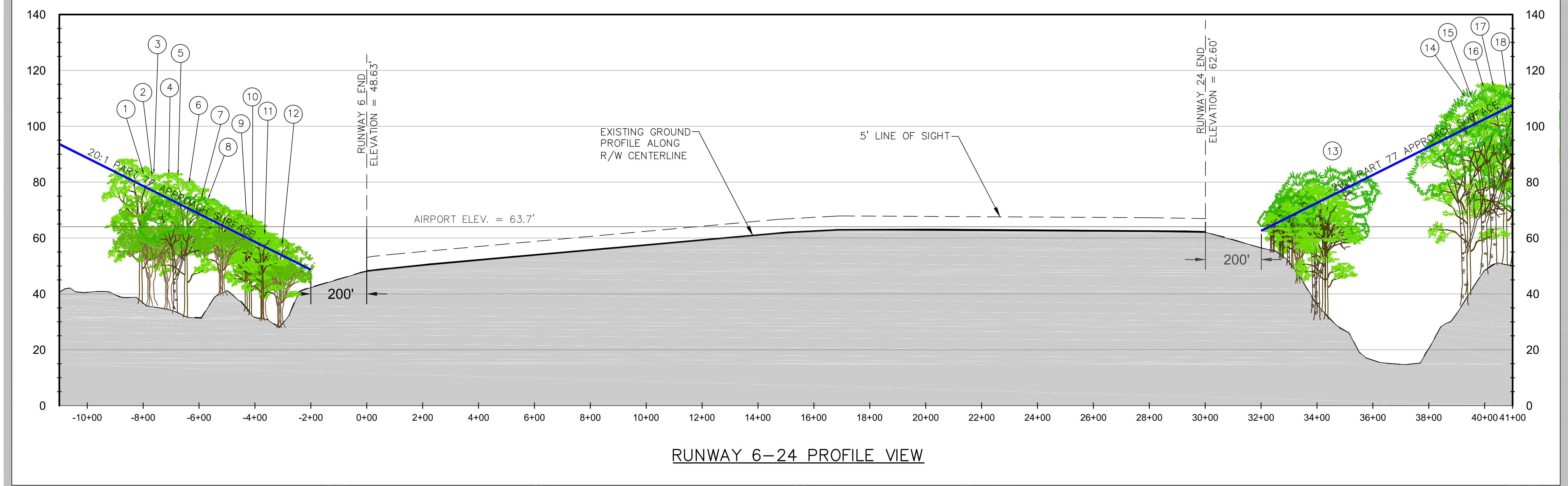
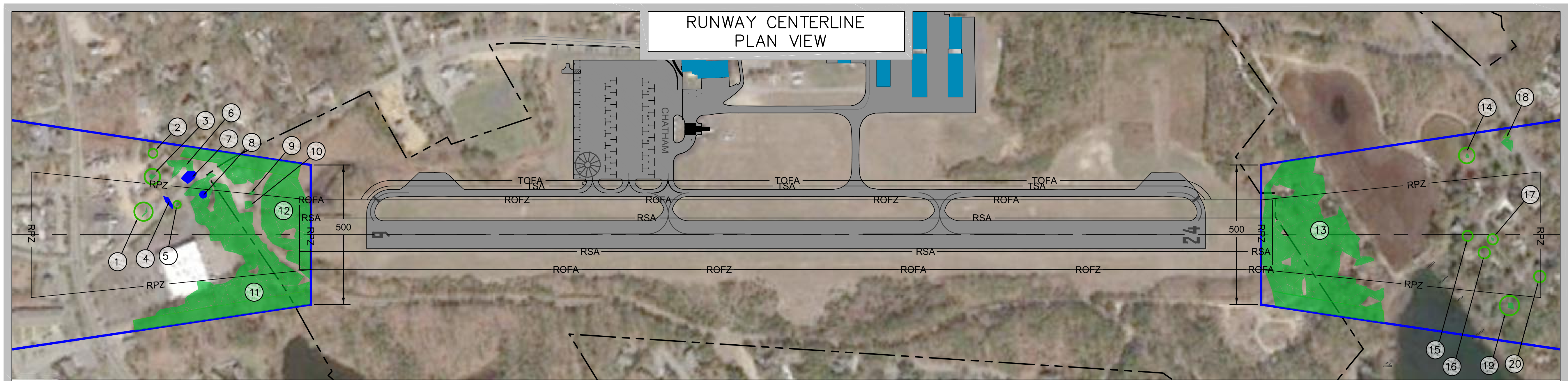
PROJECT: AIRPORT MASTER PLAN UPDATE
 AIP NO. 3-25-0015-23-2018
 OWNER: CHATHAM MUNICIPAL AIRPORT
 TOWN OF CHATHAM, MASSACHUSETTS

NO.	DATE	DESCRIPTION	BY
PROJECT NO.		777064	
DESIGNED BY		ID	
DRAWN BY		ID	
CHECKED BY		MPC	
DATE		APRIL, 2020	



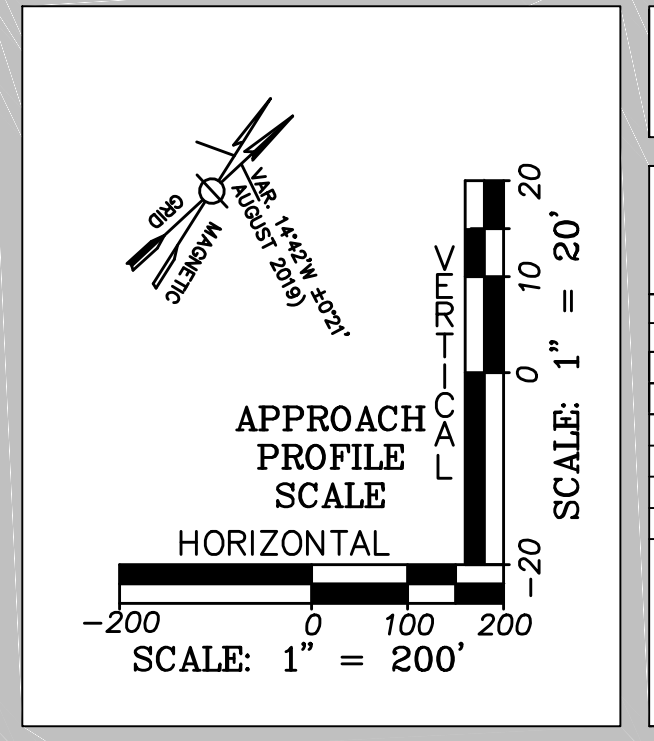
SHEET TITLE
 INNER PORTION OF THE APPROACH PLAN AND PROFILE - RUNWAY 6-24 CENTERLINE

DRAWING NO.
 8
 8 of 12



OBJECT ID	DESCRIPTION	GROUND ELEVATION (FT. MSL)	PENETRATION (FT)	PART 77 SURFACE(S)	PROPOSED ACTION
1	GROUP OF TREES	39.89-40.33	1	APPROACH SURFACE	
2	TREE	36.45	10.33	APPROACH SURFACE	
3	TREE	38.22	7.27	APPROACH SURFACE	
4	POLE	42.96	0.5	APPROACH SURFACE	
5	TREE	42.76	6.48	APPROACH SURFACE	
6	TREE	46.45	5.97	APPROACH SURFACE	
7	POLE	46.35	8.94	APPROACH SURFACE	
8	CHIMNEY/ SMOKESTACK	47.12	3.25	APPROACH SURFACE	
9	TREE	55.5	6.18	APPROACH SURFACE	
10	TREE	59.3	1.17	APPROACH SURFACE	
11	GROUP OF TREES	33.04-46.98	8.89-13.51	APPROACH SURFACE	
12	GROUP OF TREES	29.7-46.79	7.73-18.38	APPROACH SURFACE	

AIRPORT PROPERTY LINE	---
RUNWAY SAFETY AREA (RSA)	---
RUNWAY PROTECTION ZONE (RPZ)	---
RUNWAY OBJECT FREE AREA (ROFA)	---
20:1 PART 77 APPROACH SURFACE	---
EXISTING PAVEMENT	---
VEGETATION PENETRATING PART 77 SURFACES	---
STRUCTURE PENETRATING PART 77 SURFACES	---



OBJECT ID	DESCRIPTION	GROUND ELEVATION (FT. MSL)	PENETRATION (FT)	PART 77 SURFACE(S)	PROPOSED ACTION
13	GROUP OF TREES	50.59-64.25	1.36-28.42	APPROACH SURFACE	
14	TREE	18.56	0.50	APPROACH SURFACE	
15	TREE	38.81	1.00	APPROACH SURFACE	
16	TREE	45.75	1.00	APPROACH SURFACE	
17	TREE	49.87	2.00	APPROACH SURFACE	
18	TREE	43.23	9.01	APPROACH SURFACE	
19	TREE	40.27	2.44	APPROACH SURFACE	
20	TREE	55.6	1.00	APPROACH SURFACE	

OBSTRUCTION DATA NOTES:
 1. AN OBSTRUCTION SURVEY WILL BE PERFORMED AS PART OF THIS AIRPORT LAYOUT PLAN (ALP) UPDATE.

4/2/2020 6:18:37 PM C:\Users\jva\Desktop\777064-COX-AMPHJ_MPC\ALP\Working Drawings\Final_ALP\777064-COX-ALP-07-Inner Portion of the Approach_Surfaces.dwg (ID)