




Legend

FLOOD ZONE

-  An area inundated by 100-year flooding, for which BFEs have been determined.
-  An area inundated by 100-year flooding with velocity hazard (wave action); BFEs have been determined.
-  An area inundated by 500-year flooding; an area inundated by 100-year flooding with average depths of less than 1 foot or with drainage areas less than 1 square mile; or an area protected by levees from 100-year flooding.

WWTF SITE

Town of Chatham

0 0.1 0.2 0.4 Miles

SCALE: 1" = 1200 FT



STEARNS & WHEELER^{LLC}
Environmental Engineers & Scientists

HYANNIS, MASSACHUSETTS

1545 Iyannough Road
Phone: 508.367.5880
Fax: 508.362.6884
Web: stearnswheeler.com

Date: 6/14/2007

TOWN OF CHATHAM, MASSACHUSETTS

COMPREHENSIVE WASTEWATER
MANAGEMENT PLAN

FEMA FLOOD ZONE NEAR WWTF
FIGURE 10-6